


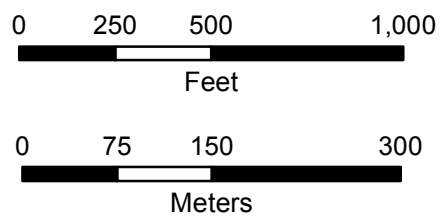


**DRAFT**  
MIDLINE



**LEGEND:**

-  Study Area
-  CAGIS Road ROW
-  Cross Section



BASE MAP SOURCE:  
ESRI World Imagery; Aerials Express, 2009



HAM 32.00F SEGMENT 1  
REDBANK ROAD CORRIDOR  
PID 86461

TYPICAL SECTIONS  
SOUTH

DATE: 10/18/2010	SHEET: 2 of 2
CREATED BY: BC	SCALE: 1 inch= 500 ft.
<b>URS</b>	JOB NO. 14949072